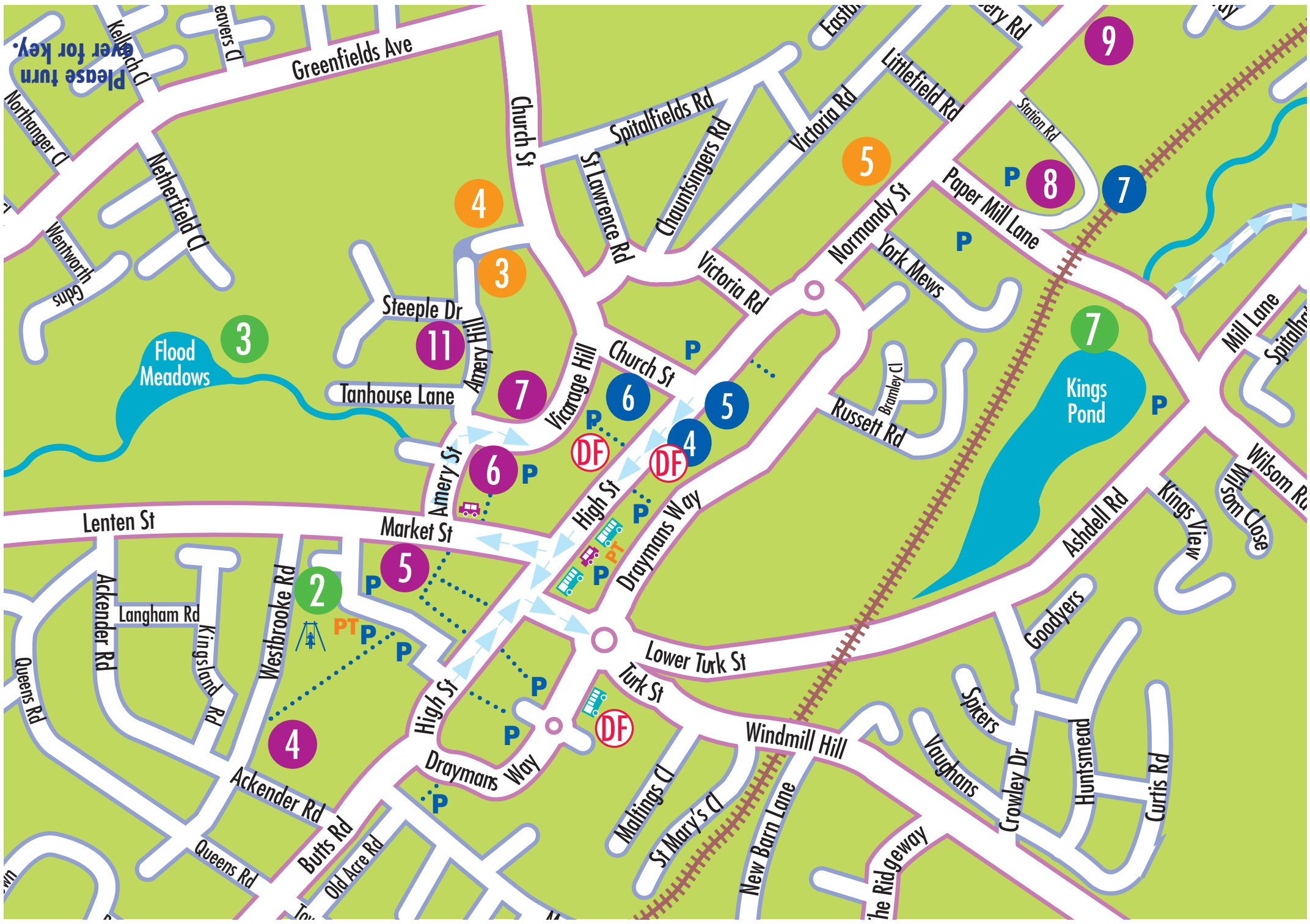


## General Information

**Citizens Advice**
17 Market Square, ALTON, Hampshire, GU34 1HD
For advice T: 0344 4111306. For appointments T: 01420 544807

**Alton Community Centre**
Amery Street T: 01420 85057

**Alton Assembly Rooms**
High Street T: 01420 85057

**Defibrillators:**
Located outside Assembly Rooms, Sainsbury's Supermarket, Anstey Park, Sheen Stickland LLP

**Doctors Surgeries**
The Wilson Practice, Anstey Road, Alton. T: 01420 84676
Chawton Park Surgery, Chawton Park Road, Alton. T: 01420 542542
**Out Of Surgery Hours** Hants Doc, dial 111 in the first instance.

**Education**
www.hants.gov.uk/schooldetails

**Electricity**
Scottish & Southern Energy supply the area. T: 0800 072 7282 In case of a power cut call 105

**Alton Foodbank**
Market Square, Alton. 07773 034447 www.altonfoodbank.org.uk

**Gas**
British Gas Supply the area. 24 hour emergency line T: 0800 111 999

**Hospitals**
A&E (24 hours) North Hampshire Hospital, Aldermaston Road, Basingstoke. T: 01256 473202
Alton Community Hospital, Chawton Park Road, Alton. T: 0300 003 2196

**Job Centre**
Alton Job Centre Plus, 1-3 Butts Road, Alton. T: 01420 602525

**Library**
Alton Library, Vicarage Hill, Alton. T: 0330 5551387. www.hants.gov.uk/library

**Local Government**
Alton Town Council, Town Hall, Market Square, Alton. T: 01420 83986 www.alton.gov.uk
East Hants District Council Offices, Petersfield T: 01730 266551 www.easthants.gov.uk
East Hants District Council Alton Infomation Office, 7 Cross & Pillory Lane, Alton. T: 01420 85870
Hampshire County Council, Winchester. General enquiries T: 0300 555 1375 www.hants.gov.uk

**Post Offices**
Alton Post Office, inside W H Smith, Westbrook Walk, Alton. T: 0845 722 3344
Holybourne Shop, London Road, Holybourne. T: 01420 83323

**Alton Registration Office**
4 Queens Road, Alton. T: 0845 603 5637 www.hants.gov.uk/registration

**Shopmobility**
Alton Community Centre, Amery Street. Mon to Fri 9am-5pm. T: 01420 85057

**Social Services Department**
Adult and Children Services T: 01420 544255

**Sports Centre**
Alton Sports Centre, Chawton Park Road, Alton.T: 0333 005 0457

**Tourist Information Services**
Alton Visitor Information Point, 7 Cross and Pillory Lane, Alton. T: 01420 088448

**Water Supply**
South East Water 0333 000 0002 24 hour leak line T: 0333 000 3330
Thames Water (sewerage/blocked drains) 0800 316 9800

## Welcome... To Alton

Alton is a warm and welcoming vibrant north Hampshire town which truly has a community spirit at its heart. Situated at the source of the River Wey and enjoying a rural backdrop at the gateway to the South Downs National Park, Alton is known by many as "Jane Austen Country" with its close ties to its charming neighbouring parish of Chawton home to Jane Austen's House Museum and Chawton Library.

The largest settlement in East Hampshire, the town also has its own heritage attraction the Mid Hants Railway Watercress Line as well as being well known for the civil war Battle of Alton in 1643, the murder of Fanny Adams in 1867 and also home to the Allen Gallery and Curtis Museum.

Staying within the town, visitors will find a variety of shops from national chain stores to local independent retailers. When it comes to dining out and socialising, Alton offers a wide choice of cafes, restaurants, bars and quintessentially English pubs to choose from, all located within easy walking distance of the town centre.

With plenty to see and do in and around Alton, the town serves as a convenient base to explore the local area. With so many villages within a few miles of Alton, visitors can take in the breathtaking views and the rich heritage of the region, and also sample the diverse range of locally produced food and drink which can also be experienced at the Alton Farmers' Market every second Saturday of the month in the High Street.

Alton Town Council
Town Hall, Market Square Alton, Hampshire GU34 1HD

Opening Hours:
Monday - Thursday 9.00am - 5.00pm
Friday 9.00am - 4.30pm

T: 01420 83986
E: info@alton.gov.uk

@alton_council  www.facebook.com/altontowncouncil

Design by Crimson Graphics: www.crimsongraphics.co.uk



# ALTON
## TOWN MAP





# Welcome to Alton...

## KEY:

- One Way System
- Defibrillators Located
- PT Public Toilets
- P Car Park
- Play Areas
- Pedestrian access to High St
- Main Bus Stops
- Taxi Rank
- National Railway
- Guide to walking times from High St
- View point
- Bridge

## SCHOOLS

1 Chawton Primary School
2 The Butts Primary School
3 St Lawrence C of E Primary School
4 Amery Hill School
5 Alton Infant School
6 Anstey Junior School
7 Alton College
8 Wootey Infant and Junior Schools
9 Alton School
10 Eggar's School
11 Treloar's School & College
12 Andrews' Endowed C of E Primary School

## OPEN SPACES

1 Jubilee Playing Fields
2 Public Gardens
3 Flood Meadows
4 Northanger
5 Anstey Park
6 Barley Fields
7 Kings Pond
8 Windmill Hill
9 The Butts

## PLACES OF INTEREST

1 Chawton House Library
2 Jane Austen's House Museum
3 Alton Sports Centre
4 Assembly Rooms
5 Curtis Museum
6 Allen Gallery
7 Mid Hants Railway

## USEFUL PLACES

1 Alton Cardiac Rehab Centre
2 Alton Community Hospital & Chawton Park Surgery
3 Alton Fire Station
4 Social Services - Park House
5 Alton Town Hall
6 Alton Community Centre & Shop Mobility
7 Alton Library
8 Railway Station
9 Alton Health Centre
10 Refuse & Recycling Centre
11 Veterinary Surgeries

## Defibrillator Locations

Sainbury's Supermarket
Anstey Park
Assembly Rooms
Sheen Stickland LLP

## WALKING DISTANCES

5 Minutes From Centre
10 Minutes From Centre
15 Minutes From Centre